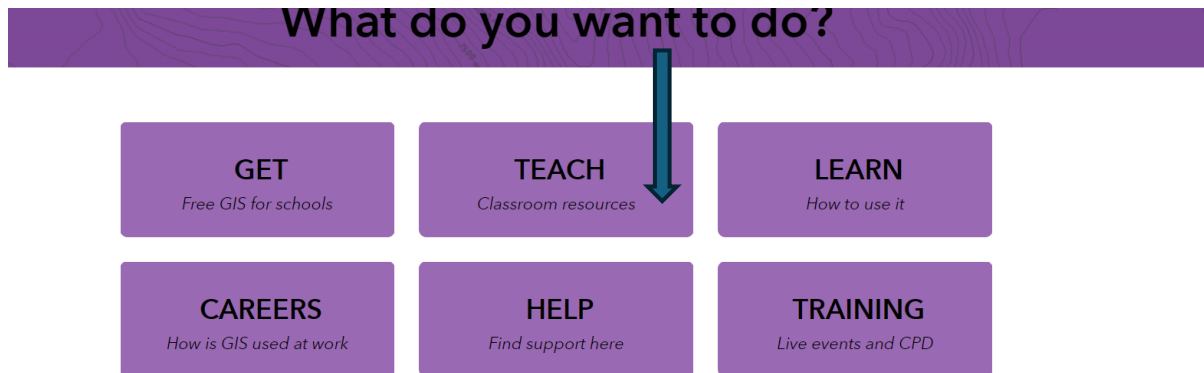


## ArcGIS Access Instructions

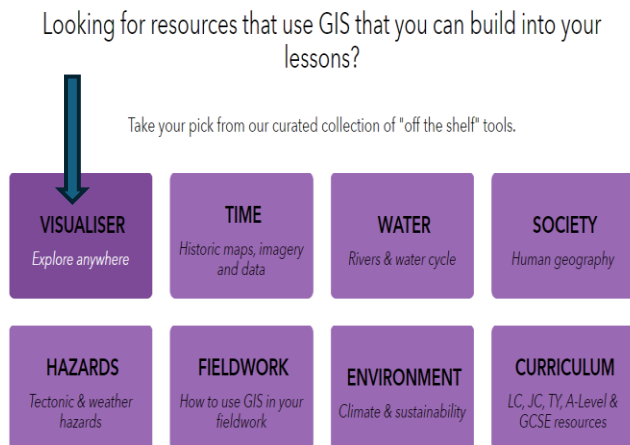
1. Follow this link to the homepage:

[Teach With GIS Ireland](#)

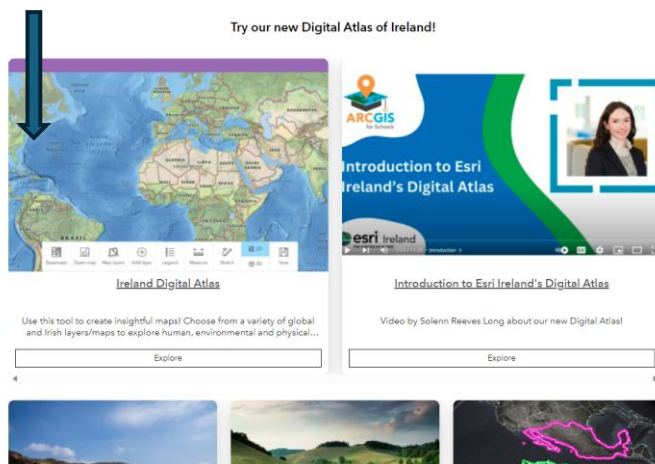
2. Select Teach from the following options



3. Choose the visualiser option



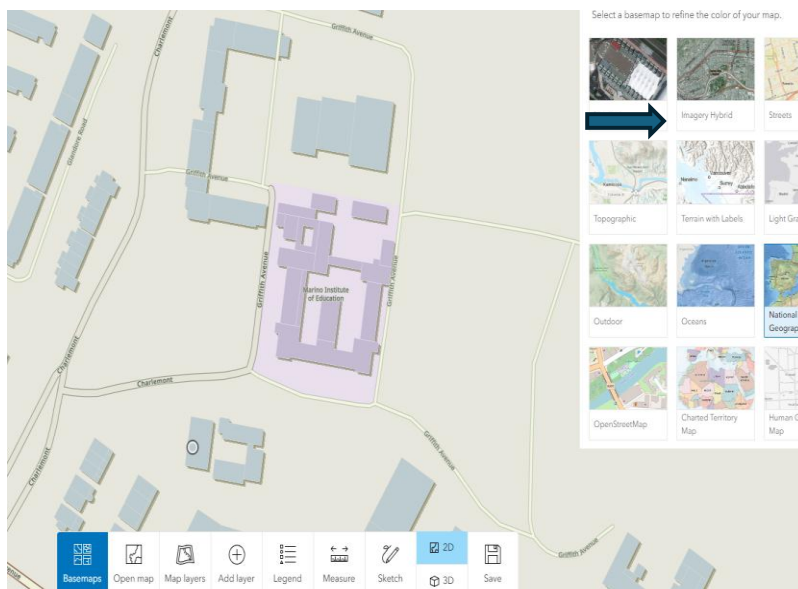
4. Select the Ireland Digital Atlas



- Click the search icon in the top left, this will open a search bar and you can search any address

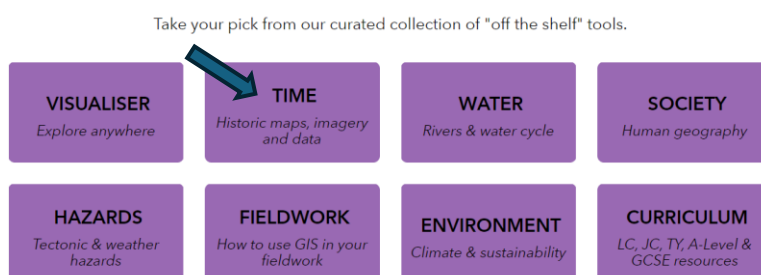


- Select the basemaps option



Over here you can view the map in many different formats. Imagery, outdoor and open street map are useful generally for a clear view of a site.


- To access historic maps, go back to main menu and select time



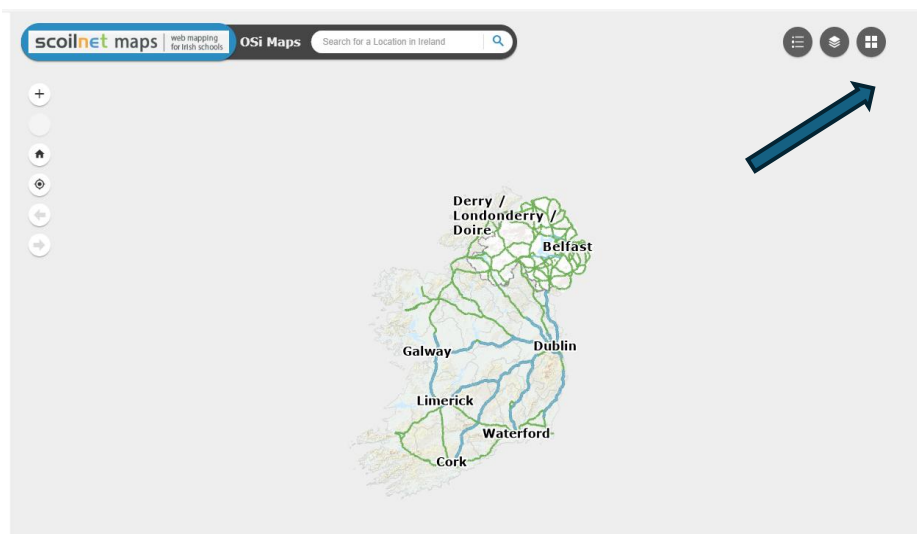
## 8. Select Historic Maps

### A Window On Our Past

View historical maps of Ireland & NI



## 9. You can search the location in the search bar



## 10. Click the four boxes - You can select different kinds of historical maps

